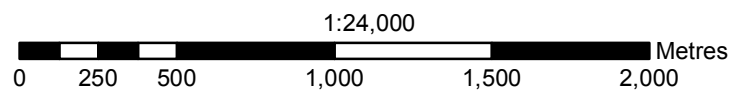
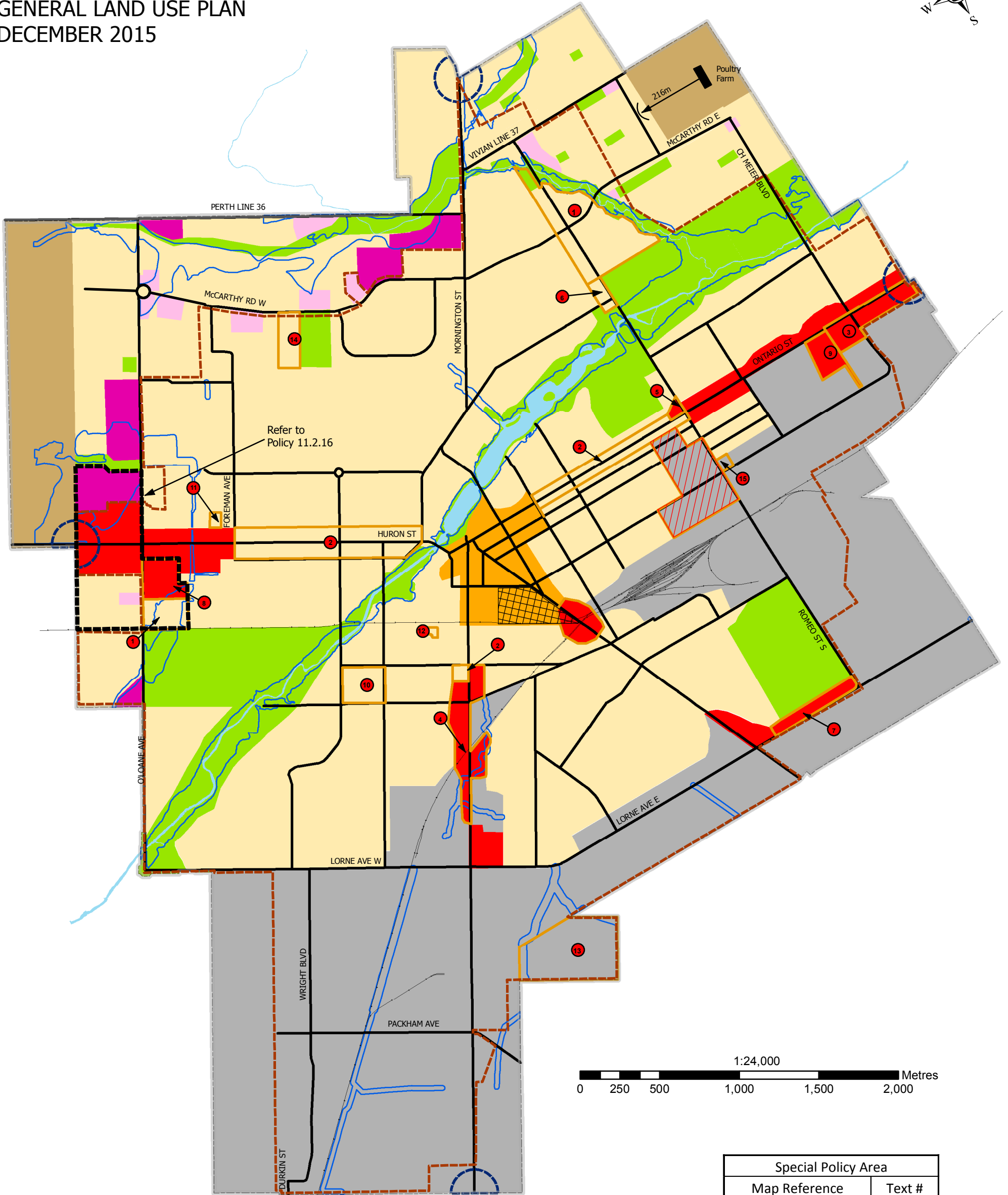



CITY OF STRATFORD OFFICIAL PLAN
 SCHEDULE A
 GENERAL LAND USE PLAN
 DECEMBER 2015



Legend

General Land Use

- Class**
- Agricultural Area
 - Commercial Area
 - Downtown Core
 - Industrial Area
 - Medium Density Residential
 - Medium Density Residential Special
 - Parks and Open Space
 - Residential Area
 - High Density Residential

- Special Study Area Section 11.2.16
- Factory District Area (Section 4.9)
- Cooper Site - Major Institutional Use Focus Area (Section 4.11)
- Built Boundary
- Municipal Boundary
- Gateway Areas
- Special Policy Areas
- Regulatory Flood Hazard

Special Policy Area	
Map Reference	Text #
1	4.5.4.1
2	4.5.4.2
3	4.7.7
4	4.7.8
5	4.7.9
6	4.5.4.5
7	4.7.10
8	4.7.11
9	4.7.12
10	4.5.4.3
11	4.5.4.4
12	4.5.4.6
13	4.8.10
14	11.2.8
15	4.8.11